







Draft Policy Map February 2014

DRAFT SHROPSHIRE COUNCIL POLICY MAP
DRAFT Much Wenlock Area
S13-INSET 1



Key

-  Conservation Area
-  Scheduled Ancient Monument
-  Registered Parks
-  Development Boundary
-  SSSI

© Crown copyright and database rights 2014
Ordnance Survey 100049049

